













DISCLAIMER: This map was created by the City of Springfield's GIS Department and was compiled with the most accurate and up-to-date information available. The City of Springfield is not responsible for any errors or omissions contained on this product. The City of Springfield makes no claims, no representations, and no warranties, expressed or implied, concerning the validity, reliability or accuracy of the GIS data or products. City staff correct errors as they are identified. Multiple data sources were used to create this map.


Independent verification of all data contained on this product should be obtained by any user of this map.

Mayor Ann Schneider

**Alderman Wards
Based on 2020 census**



- | | | | |
|--|--------------------------|---|------------------------------|
|  | (1) JAMES HUBBARD |  | State Roads |
|  | (2) BOBBY TROTTER |  | Local Roads |
|  | (3) JEFF GRAGG |  | Railroad |
|  | (4) TIM HARRIS |  | City Limits |
|  | (5) LISA ARNOLD |  | Urban Growth Boundary |
|  | (6) EMILY GREEN | | |



Map created by Kimberly Atlee 1/18/2022
Updated by Caleb Groom 5/13/2022